



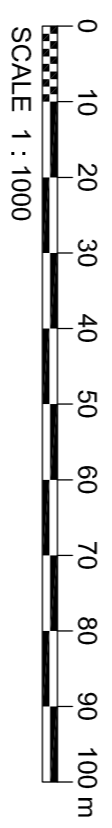
**NOTES:**  
1. All dimensions in metres unless stated otherwise.

**KEY:**  
 Retaining Wall  
 Extents of works

<b>SAFETY, HEALTH AND ENVIRONMENTAL INFORMATION</b>
In addition to the hazards/risks normally associated with the types of work detailed on this drawing, note the following:
<b>CONSTRUCTION</b>
1. New confined space (asphyxiation/entrapment).
2. Mining shafts present within scheme limit.
3. Excessive rainwater/flooding.
4. Risk of damage, disruption/injury/death from contact with underground services.
5. Risk of injury/death from substances hazardous to health.
<b>MAINTENANCE / CLEANING</b>
- As above
<b>DECOMMISSIONING / DEMOLITION</b>
- As above

It is assumed that all works will be carried out by a competent contractor working, where appropriate, to an approved method statement.

This map is based upon Ordnance Survey material with the permission of Ordnance Survey on behalf of the Controller of Her Majesty's Stationery Office. Unauthorised reproduction infringes Crown copyright and may lead to prosecution or civil proceedings.  
HIGHWAYS AGENCY 100030049 2014



Rev	Rev. Date	Purpose of revision	Drawn	Checked	Rev'd	Appr'd
1	MAR 15	FOR CONSTRUCTION	CM	FM	PF	PF
0	DEC 14	FOR INFORMATION	CM	FM	PF	PF

**HIGHWAYS AGENCY**

**JACOBS**  
 150 Tottenham Court Road  
 London W1P 0LP  
 Tel: +44(0)113 242 6771 Fax: +44(0)113 389 1189  
 www.jacobs.com

Project: M62 JUNCTION 27 IMPROVEMENTS

Drawing title: 100 SERIES GENERAL ARRANGEMENT PLAN 1 OF 2

FOR CONSTRUCTION  
 Scale: 1:1000 @ A1  
 Jacobs No.: B2005501  
 Client no.: B2005501

Drawing number: B2005501/J27/100/001

Rev 1

This drawing is not to be used in whole or part other than for the intended purpose and project as defined on this drawing. Refer to the contract for full terms and conditions.